eurofins | Environment Testing

Hanson Lysterfield - Dust Summary

Jul-23
Report No: 1005893

Set Up Date: 7/06/2023
Collection Date: 7/07/2023
Sampling Duration: 30 days

Deposition Gauge ID	Ash Solids (g/m2/month)	Combustible Matter (g/m2/month)	Insoluble Solids (g/m2/month)	Soluble Solids (g/m2/month)	Total Solids (g/m2/month)	Volume (mL)
Park	4.9	0.5	5.4	2.5	7.8	1200
Weather Stn	1.0	0.6	1.6	2.5	4.1	1200
Boral	0.8	0.3	1.1	< 0.1	1.1	1200
Montague	< 0.1	0.3	0.3	3.3	3.6	1200
GGC	0.4	0.3	0.7	2.2	2.9	1400

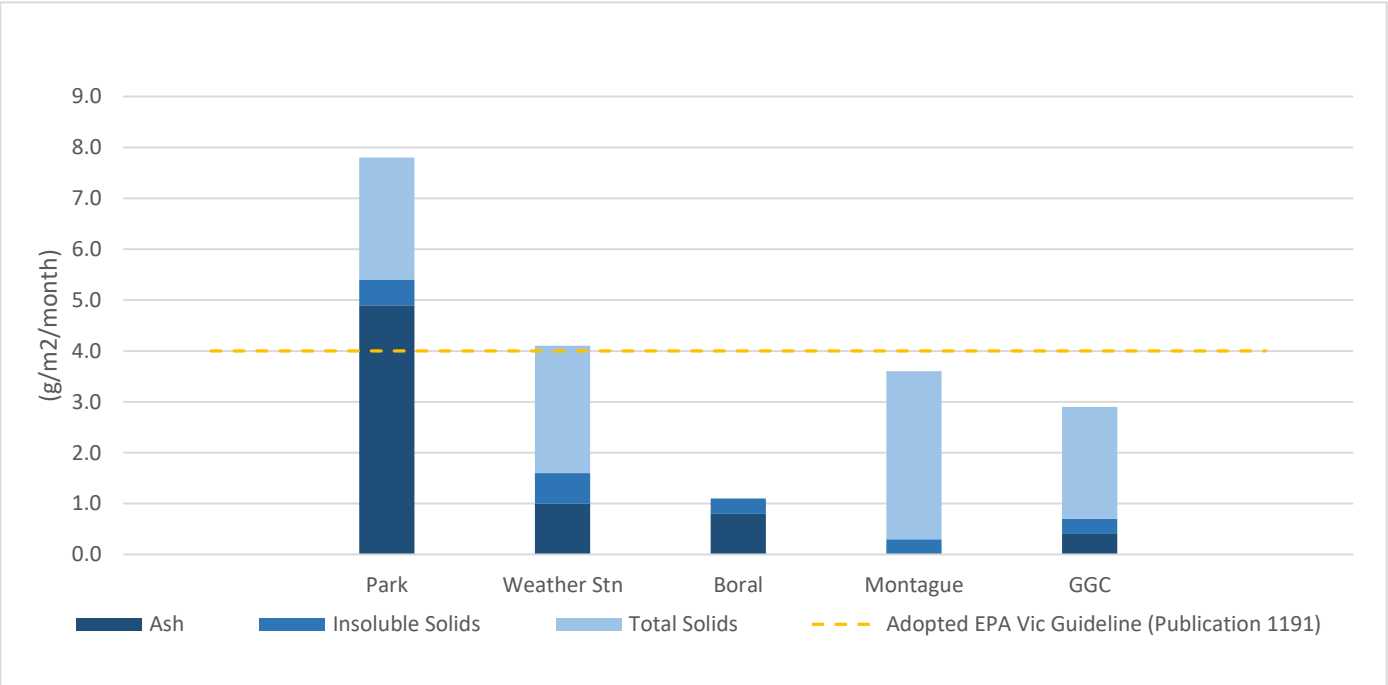

eurofins | Environment Testing

Hanson Lysterfield - Park

Jul-23
Report No: 1005893
Location: -37.945637, 145.265423

Set Up Date: 7/06/2023
Collection Date: 7/07/2023
Sampling Duration: 30 days

Deposition Gauge ID	Ash Solids (g/m2/month)	Combustible Matter (g/m2/month)	Insoluble Solids (g/m2/month)	Soluble Solids (g/m2/month)	Total Solids (g/m2/month)	% Mass (Insoluble)
Park	4.9	0.5	5.4	2.5	7.8	N/A
North	2.1	0.2	2.3	< 0.1	2.3	19%
East	2.1	0.2	2.4	< 0.1	2.4	20%
South	3.9	0.4	4.3	< 0.1	4.3	35%
West	2.9	0.4	3.3	< 0.1	3.3	27%



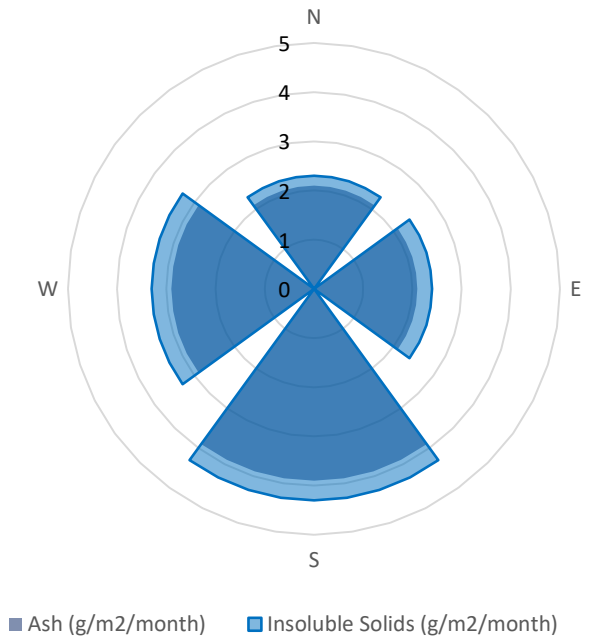

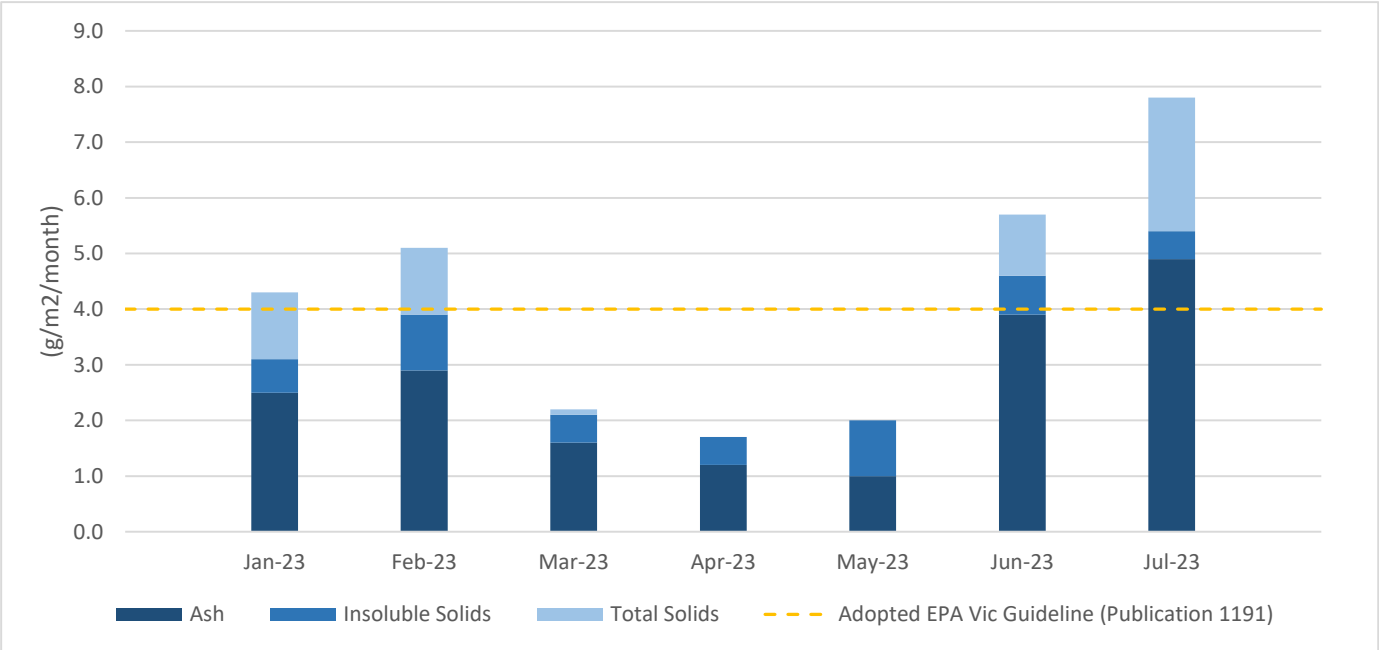

Comments:

eurofins | Environment Testing

Hanson Lysterfield - Weather Station

Jul-23
Report No: 1005893
Location: -37.940699, 145.259292

Set Up Date: 7/06/2023
Collection Date: 7/07/2023
Sampling Duration: 30 days

Deposition Gauge ID	Ash Solids (g/m2/month)	Combustible Matter (g/m2/month)	Insoluble Solids (g/m2/month)	Soluble Solids (g/m2/month)	Total Solids (g/m2/month)	% Mass (Insoluble)
Weather Stn	1.0	0.6	1.6	2.5	4.1	N/A
North	0.3	1.8	2.1	< 0.1	2.1	41%
East	0.2	0.6	0.8	< 0.1	0.8	16%
South	0.1	0.4	0.4	< 0.1	0.4	8%
West	0.2	1.6	1.8	< 0.1	1.8	35%

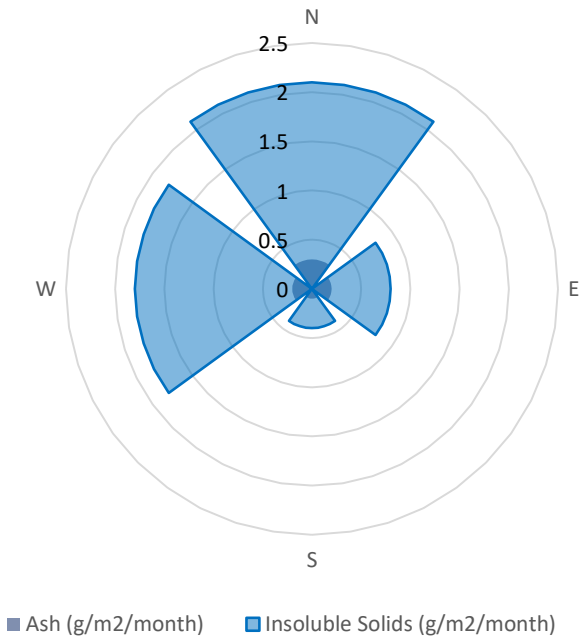

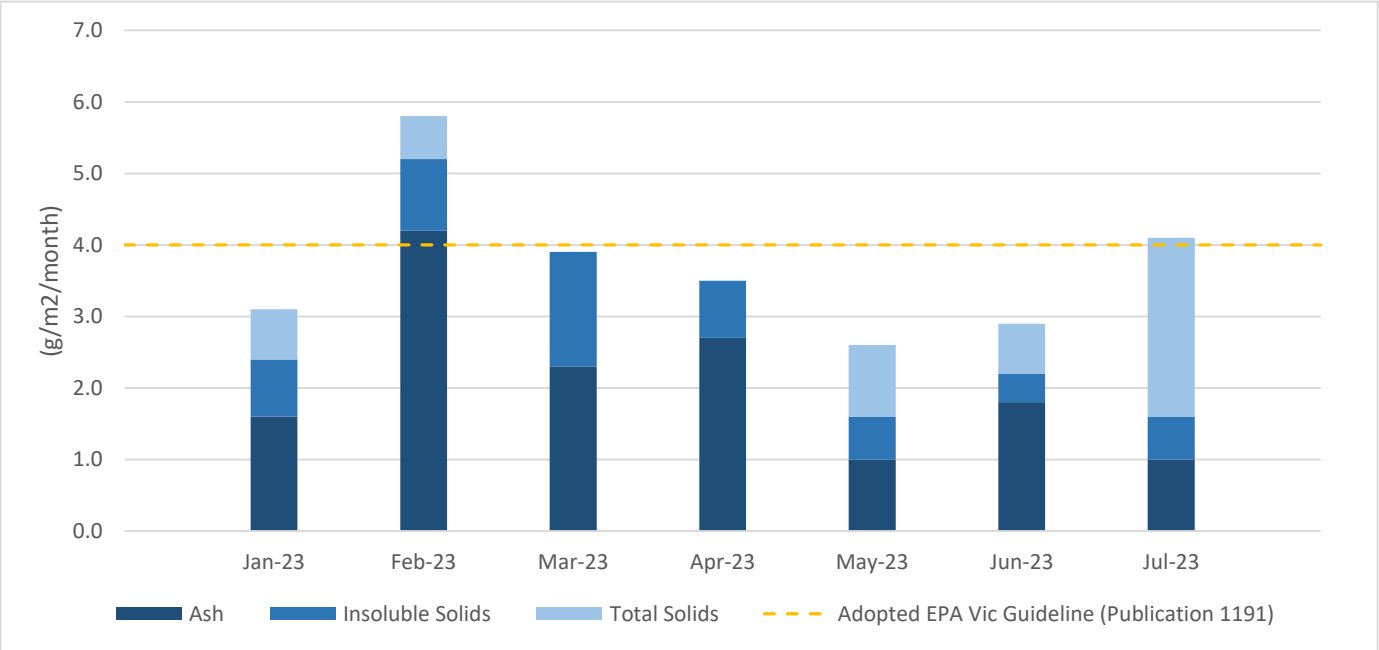

Comments:

eurofins | Environment Testing

Hanson Lysterfield - Boral

Jul-23
Report No: 1005893
Location: -37.934957, 145.267064

Set Up Date: 7/06/2023
Collection Date: 7/07/2023
Sampling Duration: 30 days

Deposition Gauge ID	Ash Solids (g/m2/month)	Combustible Matter (g/m2/month)	Insoluble Solids (g/m2/month)	Soluble Solids (g/m2/month)	Total Solids (g/m2/month)	% Mass (Insoluble)
Boral	0.8	0.3	1.1	< 0.1	1.1	N/A
North	0.2	0.3	0.5	< 0.1	0.5	38%
East	0.1	0.2	0.2	< 0.1	0.2	15%
South	0.2	0.2	0.3	< 0.1	0.3	23%
West	0.1	0.2	0.3	< 0.1	0.3	23%

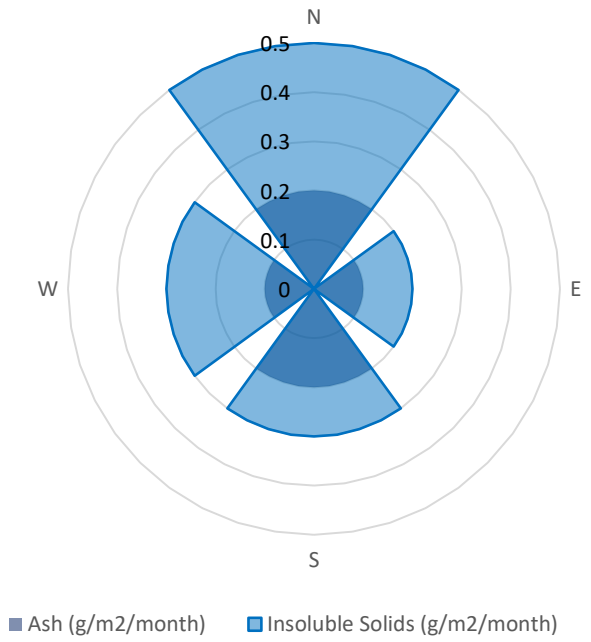

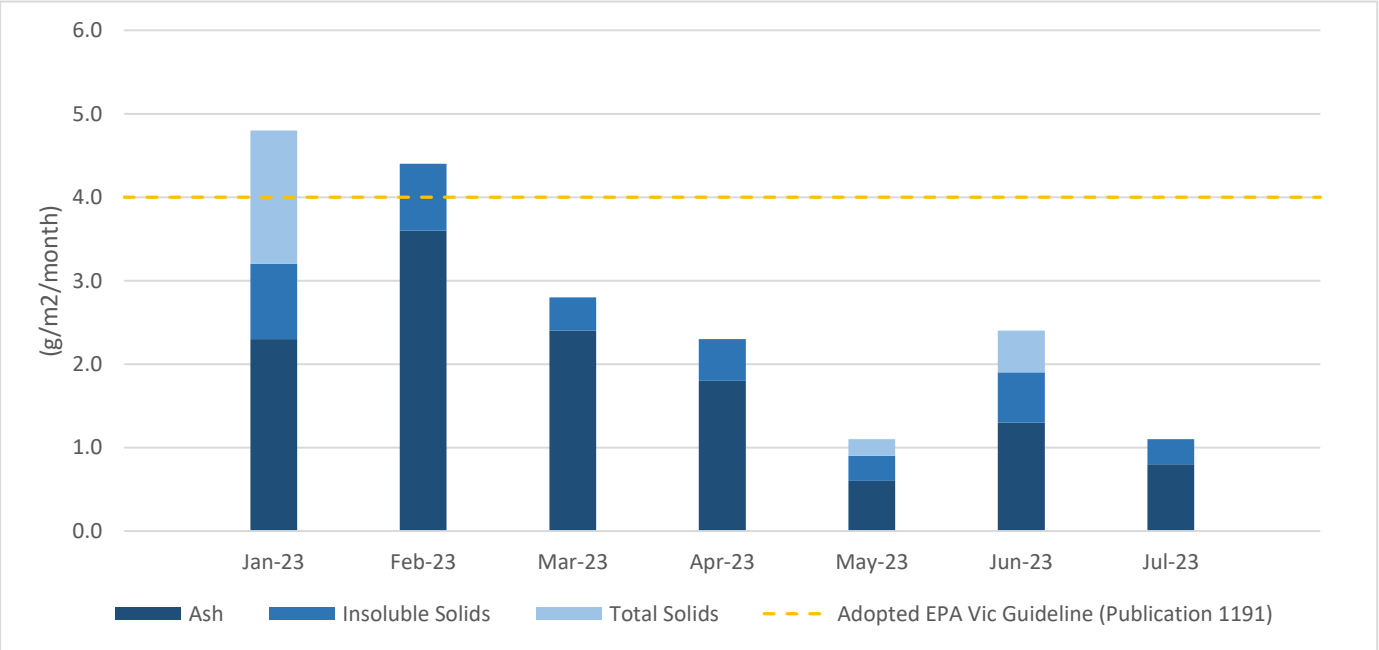

Comments:

eurofins | Environment Testing

Hanson Lysterfield - Montague

Jul-23
Report No: 1005893
Location: -37.932051, 145.257588

Set Up Date: 7/06/2023
Collection Date: 7/07/2023
Sampling Duration: 30 days

Deposition Gauge ID	Ash Solids (g/m2/month)	Combustible Matter (g/m2/month)	Insoluble Solids (g/m2/month)	Soluble Solids (g/m2/month)	Total Solids (g/m2/month)	% Mass (Insoluble)
Montague	< 0.1	0.3	0.3	3.3	3.6	N/A
North	0.2	0.2	0.4	< 0.1	0.4	36%
East	0.1	0.1	0.2	< 0.1	0.2	18%
South	0.1	0.1	0.2	< 0.1	0.2	18%
West	0.2	0.2	0.3	< 0.1	0.4	27%



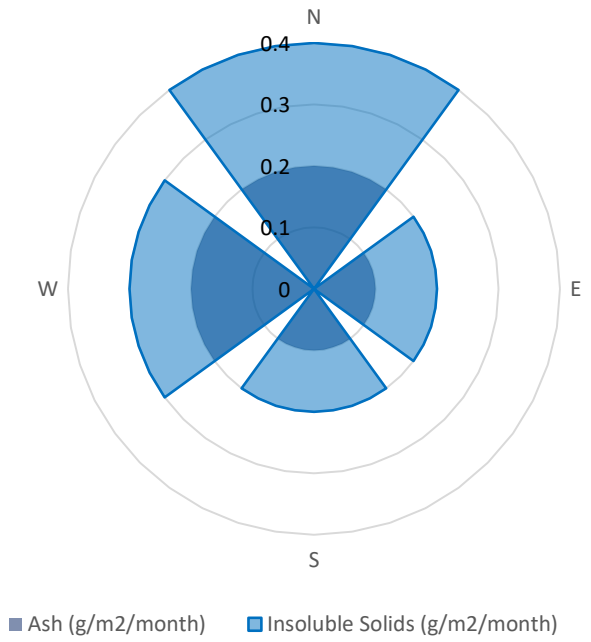

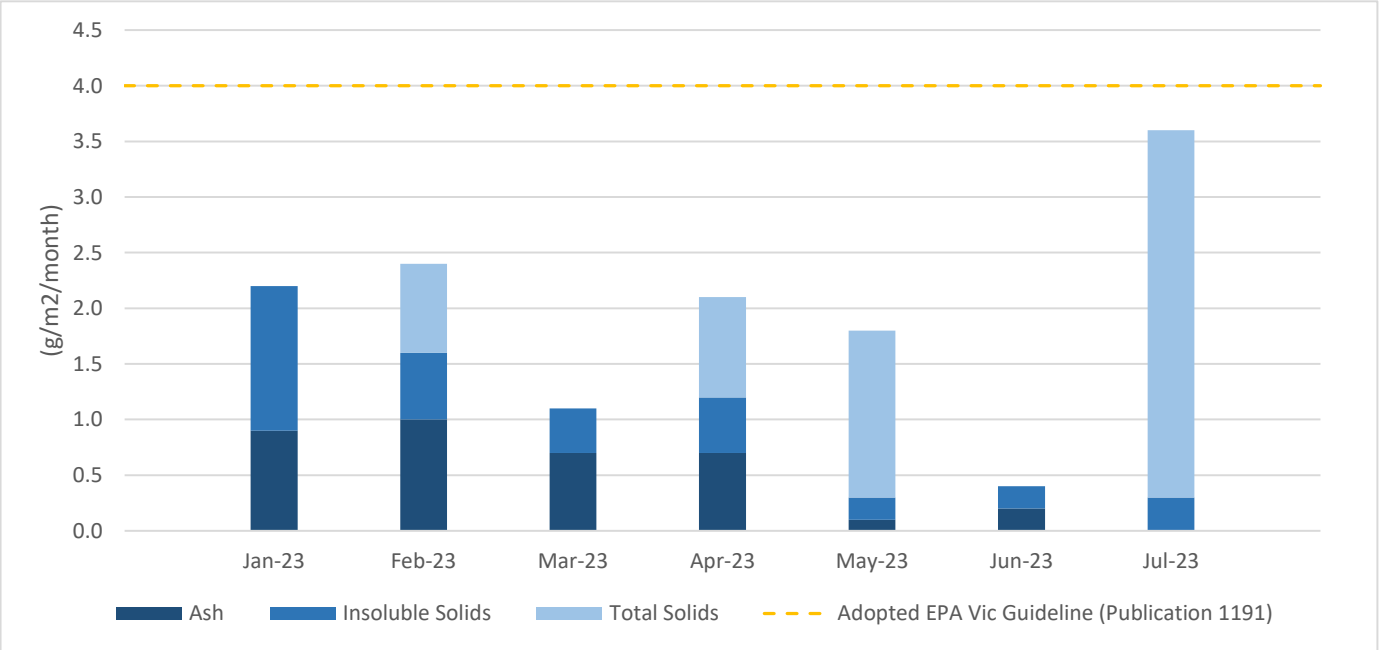

Comments:

eurofins | Environment Testing

Hanson Lysterfield - Girls Guide Camp

Jul-23
Report No: 1005893
Location: -37.937202, 145.257900

Set Up Date: 7/06/2023
Collection Date: 7/07/2023
Sampling Duration: 30 days

Deposition Gauge ID	Ash Solids (g/m2/month)	Combustible Matter (g/m2/month)	Insoluble Solids (g/m2/month)	Soluble Solids (g/m2/month)	Total Solids (g/m2/month)	% Mass (Insoluble)
GGC	0.4	0.3	0.7	2.2	2.9	N/A
North	0.2	0.2	0.5	< 0.1	0.5	50%
East	< 0.1	0.1	0.1	< 0.1	0.1	10%
South	0.1	0.1	0.2	< 0.1	0.2	20%
West	0.1	0.2	0.2	< 0.1	0.2	20%



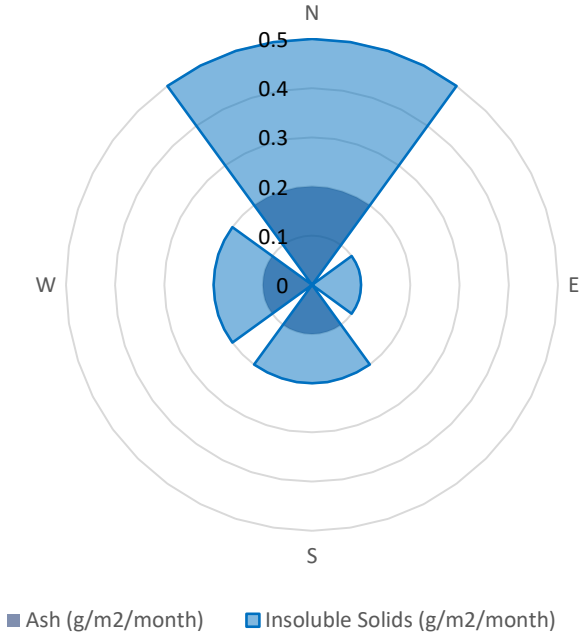

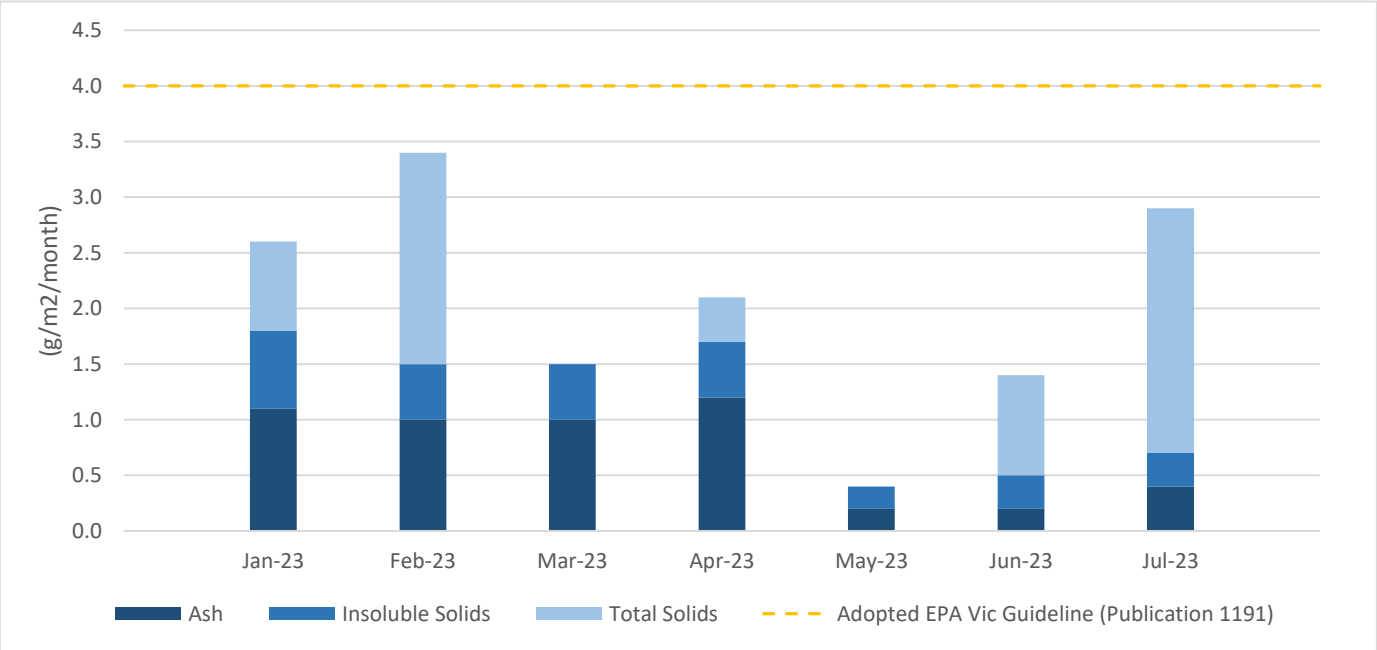

Comments:

eurofins | Environment Testing

Hanson Lysterfield - Dust Summary to Date

Jan-23 to Jul-23
Report No: 1005893

Deposition Gauge ID	Ash Solids (g/m2/month)	Combustible Matter (g/m2/month)	Insoluble Solids (g/m2/month)	Soluble Solids (g/m2/month)	Total Solids (g/m2/month)	Volume (mL)
Park	2.6	0.7	3.3	0.9	4.1	1220
Weather Stn	2.1	0.8	2.9	0.8	3.7	1219
Boral	1.8	0.6	2.4	0.3	2.7	1220
Montague	0.5	0.5	1.0	0.9	1.9	1211
GGC	0.7	0.4	1.2	0.9	2.0	1246

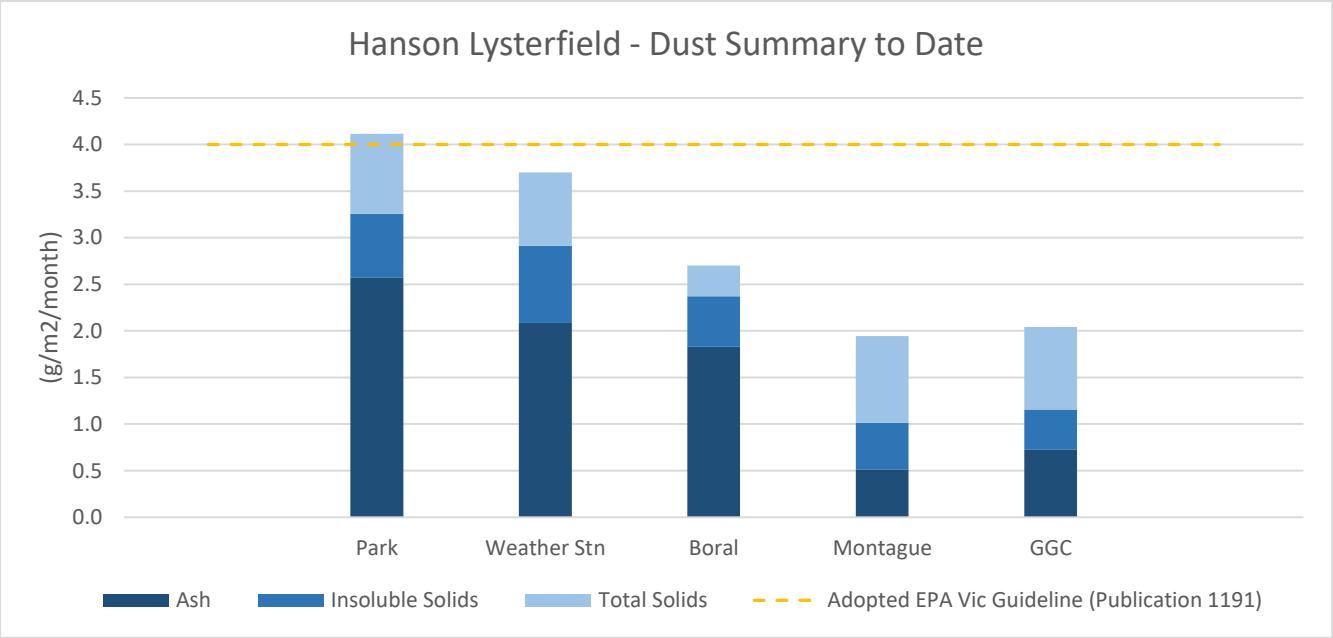

eurofins | Environment Testing

Hanson Lysterfield Park - Summary to Date

Jan-23 to Jul-23
Report No: 1005893
Location: -37.945637, 145.265423

Deposition Gauge ID	Ash Solids (g/m2/month)	Combustible Matter (g/m2/month)	Insoluble Solids (g/m2/month)	Soluble Solids (g/m2/month)	Total Solids (g/m2/month)	% Mass (Insoluble)
Park	2.6	0.7	3.3	0.9	4.1	N/A
North	1.5	0.4	2.0	< 0.1	2.0	22%
East	1.9	0.7	2.6	< 0.1	2.6	28%
South	1.9	0.5	2.4	< 0.1	2.4	26%
West	1.7	0.5	2.1	< 0.1	2.1	24%

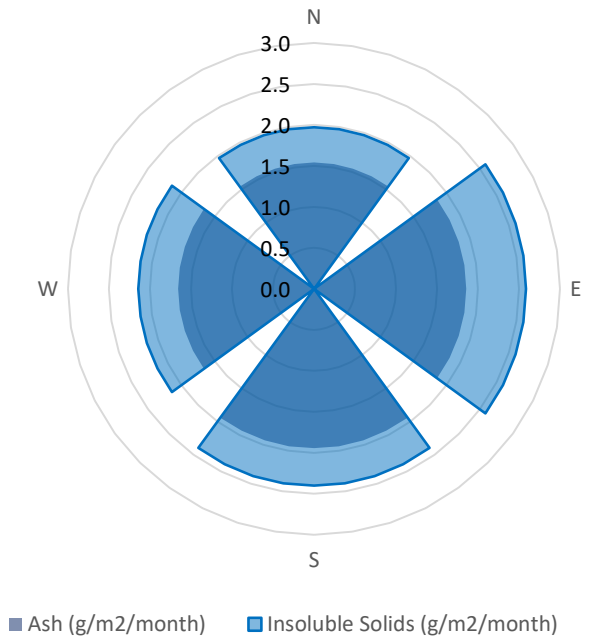

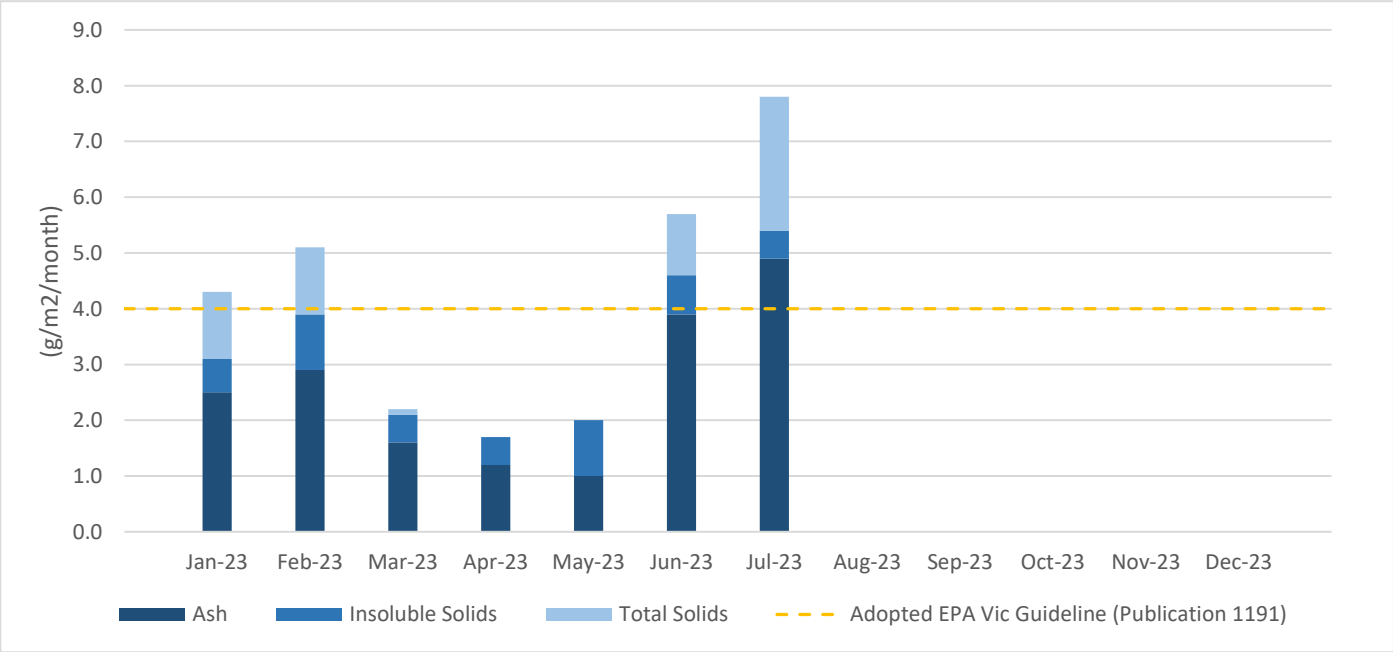

Comments:

eurofins | Environment Testing

Hanson Lysterfield Weather Stn-Summary to Date

Jan-23 to Jul-23
Report No: 1005893
Location: -37.940699, 145.259292

Deposition Gauge ID	Ash Solids (g/m2/month)	Combustible Matter (g/m2/month)	Insoluble Solids (g/m2/month)	Soluble Solids (g/m2/month)	Total Solids (g/m2/month)	% Mass (Insoluble)
Weather Stn	2.1	0.8	2.9	0.8	3.7	N/A
North	1.1	1.1	2.1	< 0.1	2.1	30%
East	1.2	0.7	1.9	< 0.1	1.9	26%
South	1.0	0.6	1.6	< 0.1	1.6	22%
West	0.8	0.9	1.6	< 0.1	1.6	22%

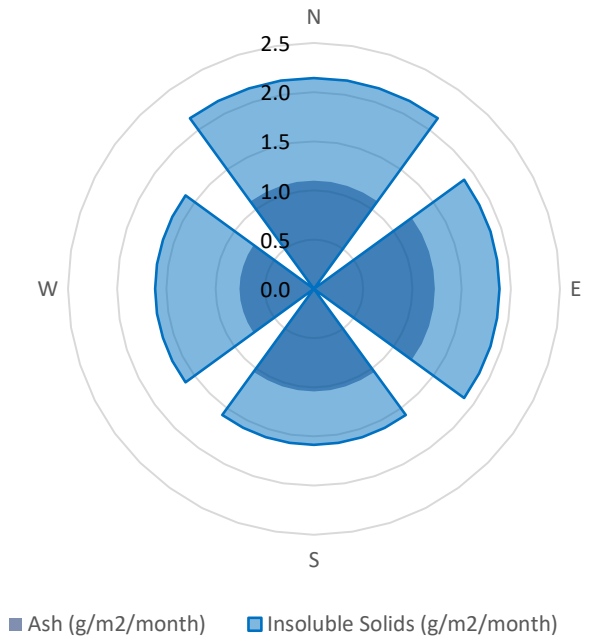

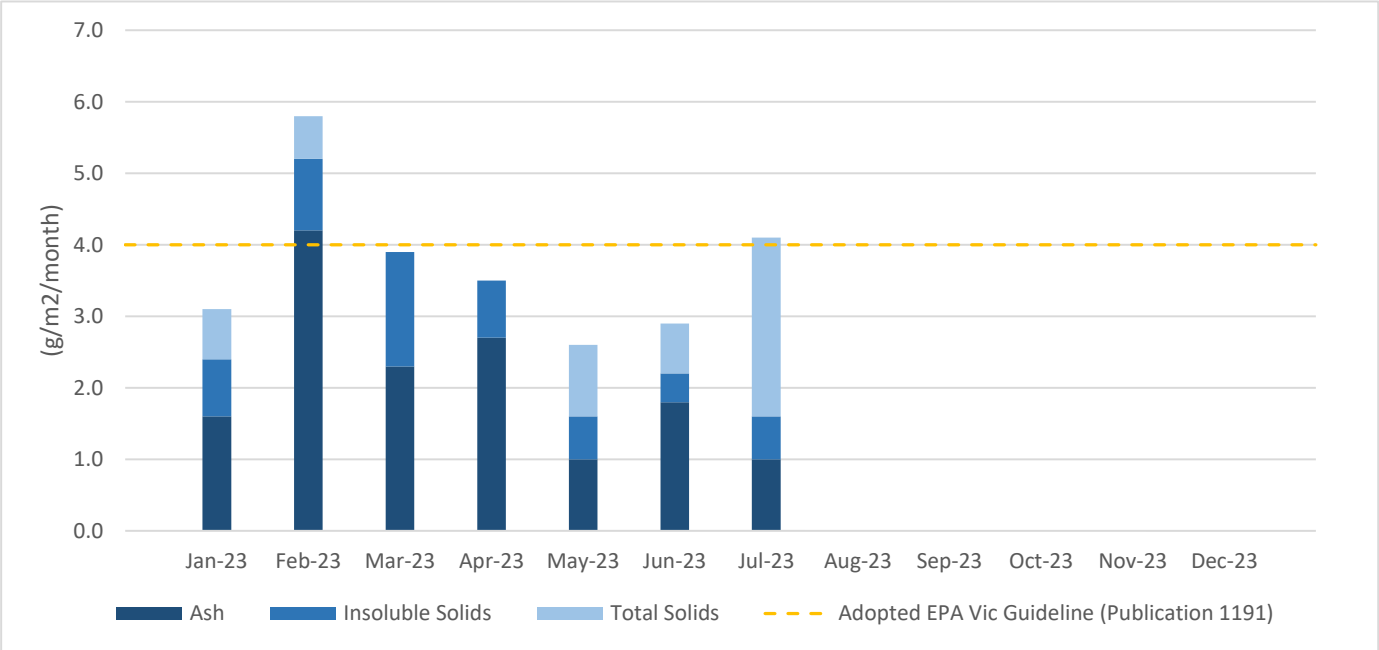

Comments:

eurofins | Environment Testing

Hanson Lysterfield Boral - Summary to Date

Jan-23 to Jul-23
Report No: 1005893
Location: -37.934957, 145.267064

Deposition Gauge ID	Ash Solids (g/m2/month)	Combustible Matter (g/m2/month)	Insoluble Solids (g/m2/month)	Soluble Solids (g/m2/month)	Total Solids (g/m2/month)	% Mass (Insoluble)
Boral	1.8	0.6	2.4	0.3	2.7	N/A
North	1.0	0.5	1.5	< 0.1	1.5	29%
East	0.7	0.3	1.0	< 0.1	1.0	20%
South	1.2	0.3	1.5	< 0.1	1.5	30%
West	0.7	0.3	1.1	< 0.1	1.1	21%

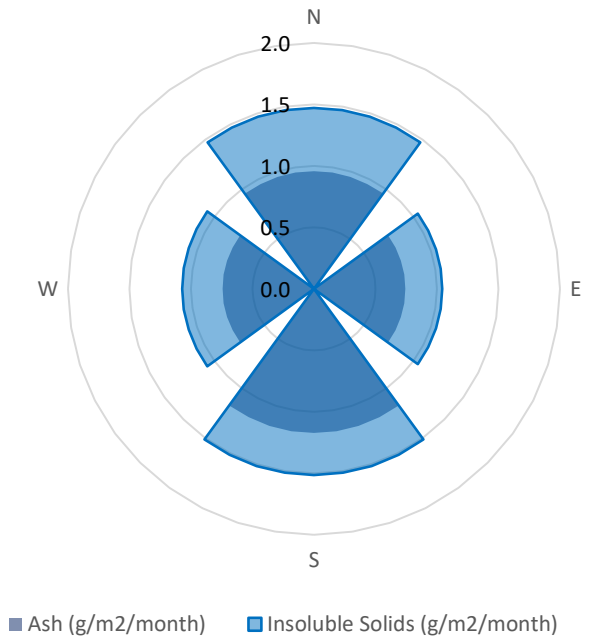

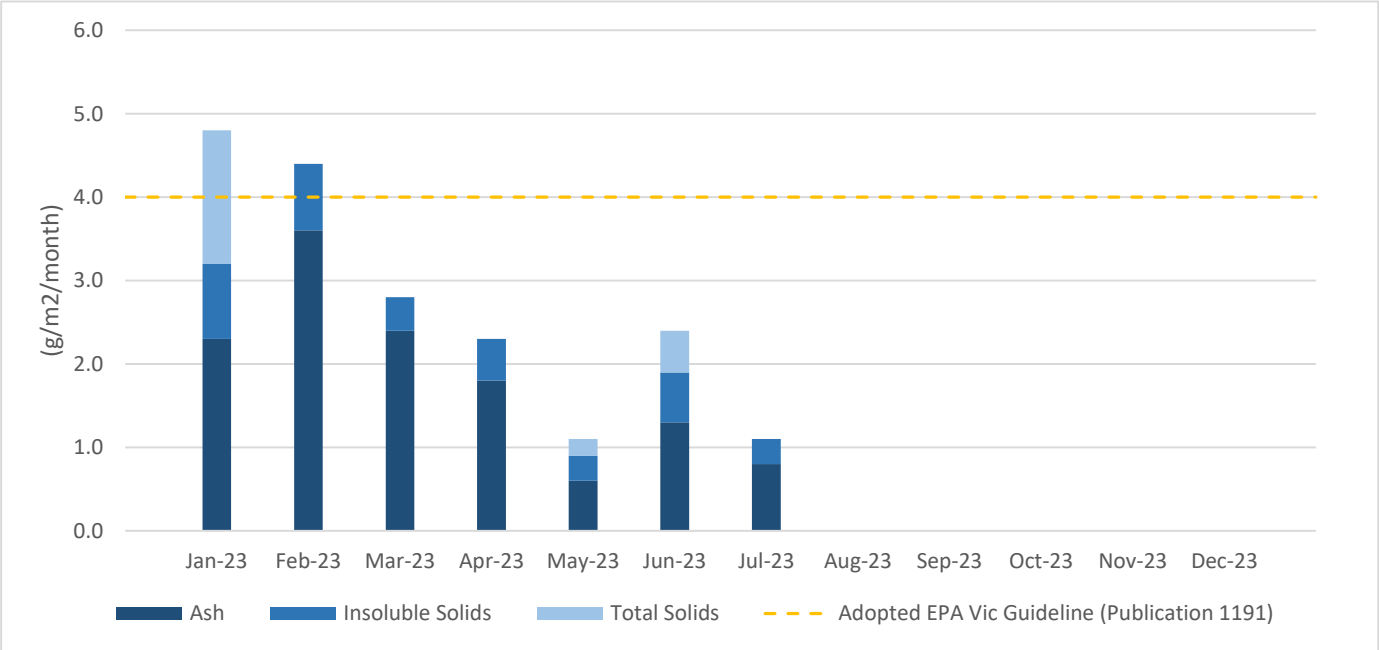

Comments:

eurofins | Environment Testing

Hanson Lysterfield Montague - Summary to Date

Jan-23 to Jul-23
Report No: 1005893
Location: -37.932051, 145.257588

Deposition Gauge ID	Ash Solids (g/m2/month)	Combustible Matter (g/m2/month)	Insoluble Solids (g/m2/month)	Soluble Solids (g/m2/month)	Total Solids (g/m2/month)	% Mass (Insoluble)
Montague	0.5	0.5	1.0	0.9	1.9	N/A
North	0.7	0.4	1.1	< 0.1	1.1	25%
East	0.8	0.3	1.1	< 0.1	1.1	25%
South	0.9	0.4	1.3	< 0.1	1.3	29%
West	0.6	0.3	0.9	< 0.1	0.9	21%



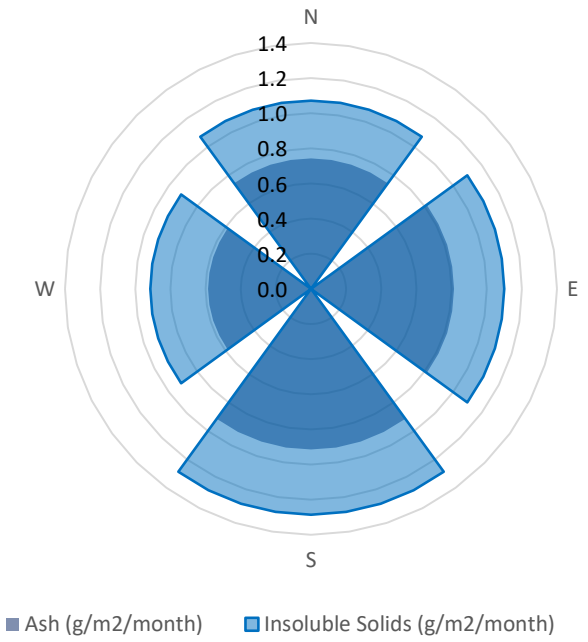

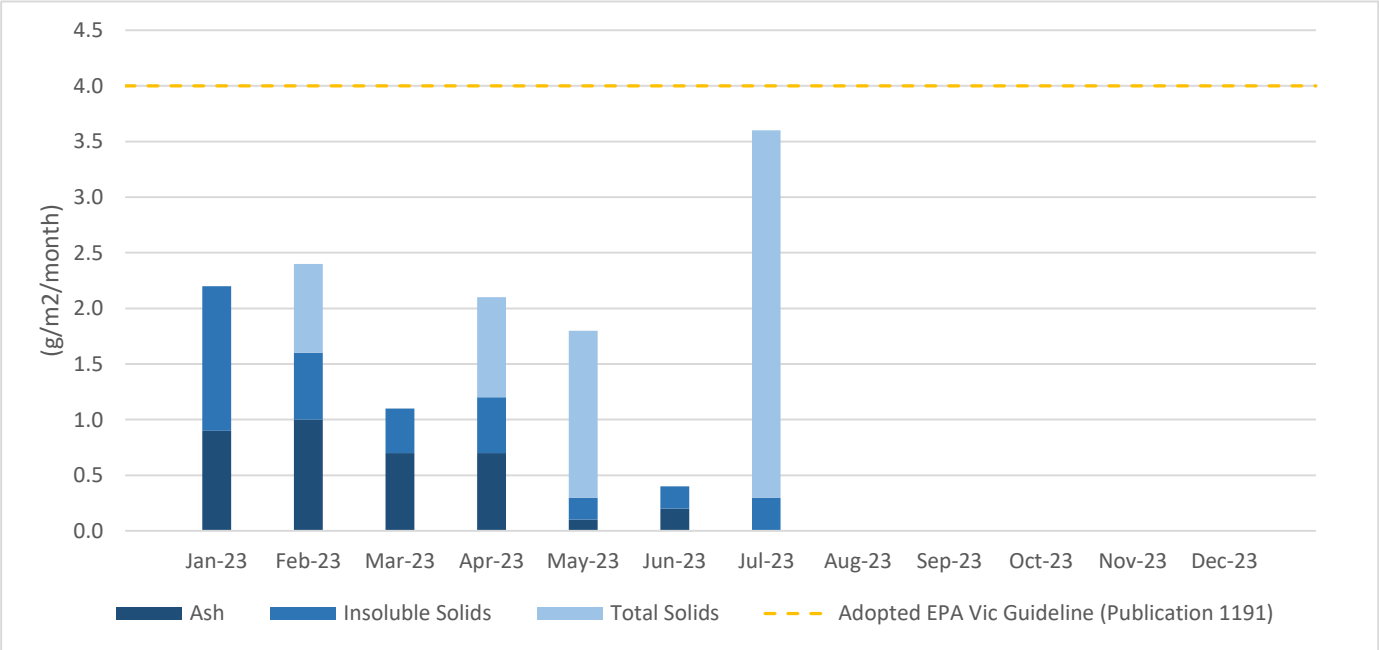

Comments:

eurofins | Environment Testing

Hanson Lysterfield Guide Camp - Summary to Date

Jan-23 to Jul-23
Report No: 1005893
Location: -37.937202, 145.257900

Deposition Gauge ID	Ash Solids (g/m2/month)	Combustible Matter (g/m2/month)	Insoluble Solids (g/m2/month)	Soluble Solids (g/m2/month)	Total Solids (g/m2/month)	% Mass (Insoluble)
GGC	0.7	0.4	1.2	0.9	2.0	N/A
North	0.7	0.3	0.9	< 0.1	0.9	32%
East	0.4	0.3	0.8	< 0.1	0.8	26%
South	0.4	0.3	0.7	< 0.1	0.7	22%
West	0.3	0.2	0.6	< 0.1	0.6	19%



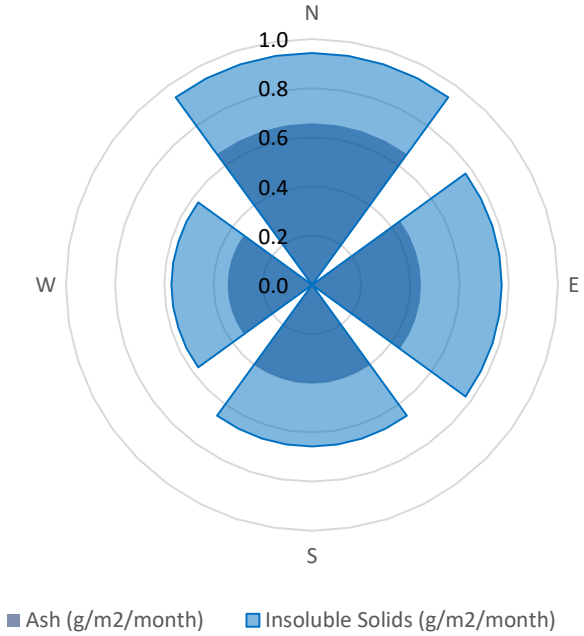

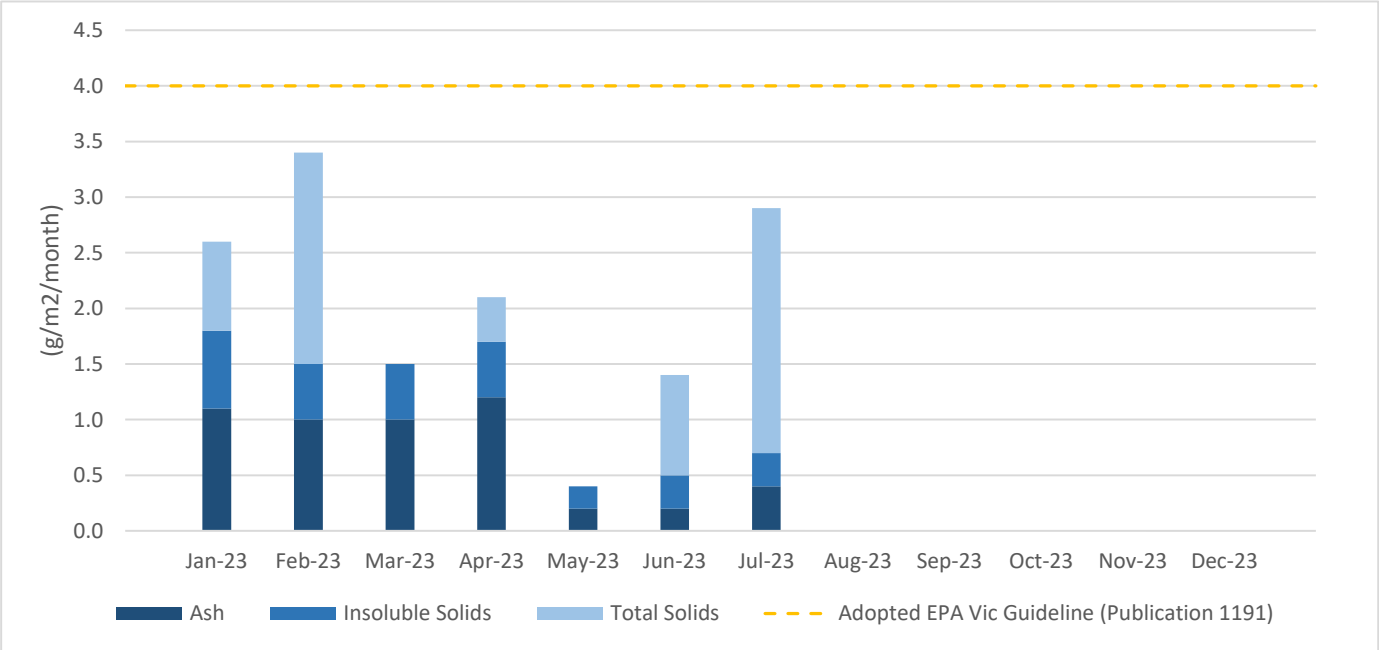

Comments: